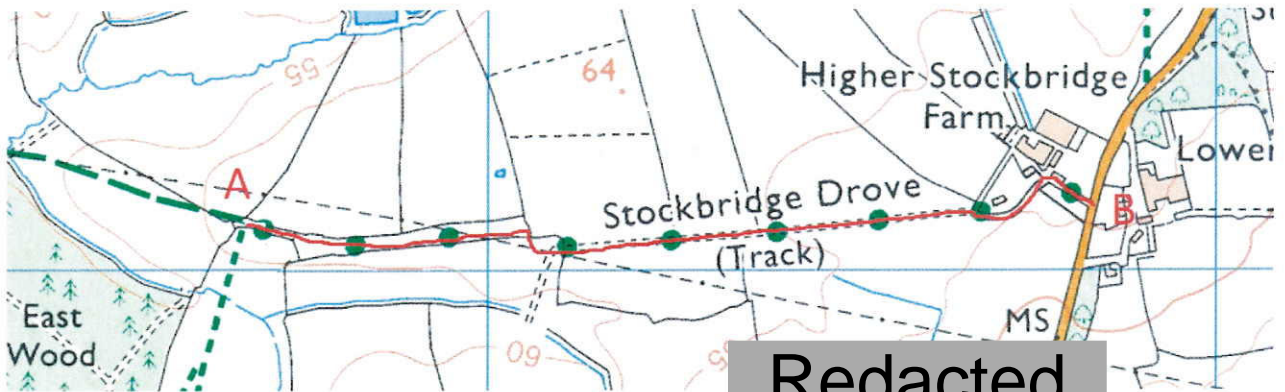


# Wildlife and Countryside Act 1981

## The Definitive Map and Statement of Public Rights of Way in Dorset

Map accompanying the DMMO application to add a bridleway along the route shown on the plan below:

For the route, known as Stockbridge Drove, extending from Point A (at approximately ST 6267 1106) at the eastern end of definitive bridleway N 20/14 extending eastwards to Point B (at approximately ST 6382 1109) at the junction with the county road at Higher Stockbridge Farm in the parish of Lillington.

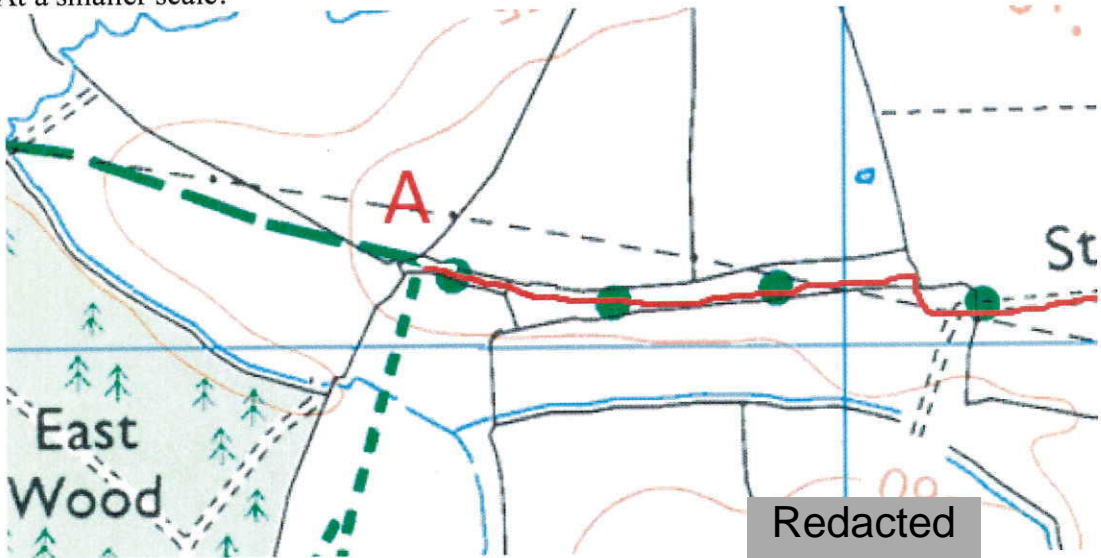


"This copy has been made by or with the authority of Dorset Council pursuant to section 47 of the Copyright, Designs and Patents Act 1988 ("the Act"). Unless the Act provides a relevant exception to copyright, the copy must not be copied without the prior permission of the copyright owner."

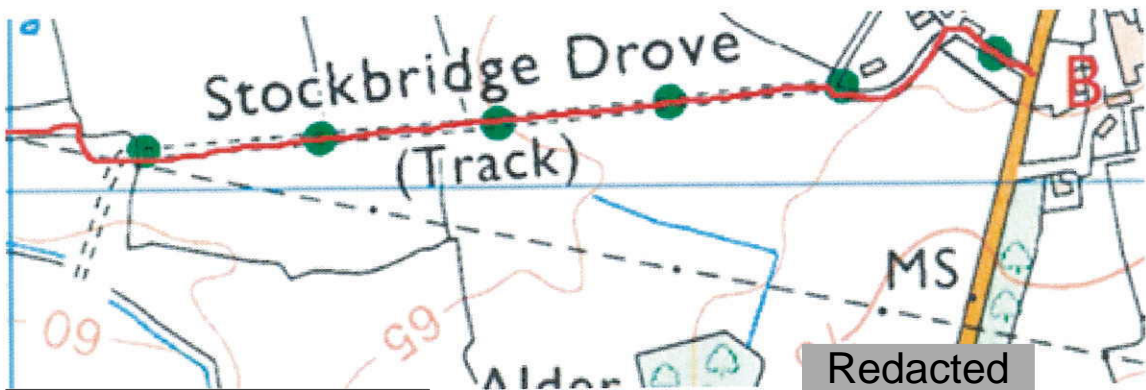
# Wildlife and Countryside Act 1981

## The Definitive Map and Statement of Public Rights of Way in Dorset

At a smaller scale:



Western section



Easter section

"This copy has been made by or with the authority of Dorset Council pursuant to section 47 of the Copyright, Designs and Patents Act 1988 ("the Act"). Unless the Act provides a relevant exception to copyright, the copy must not be copied without the prior permission of the copyright owner."